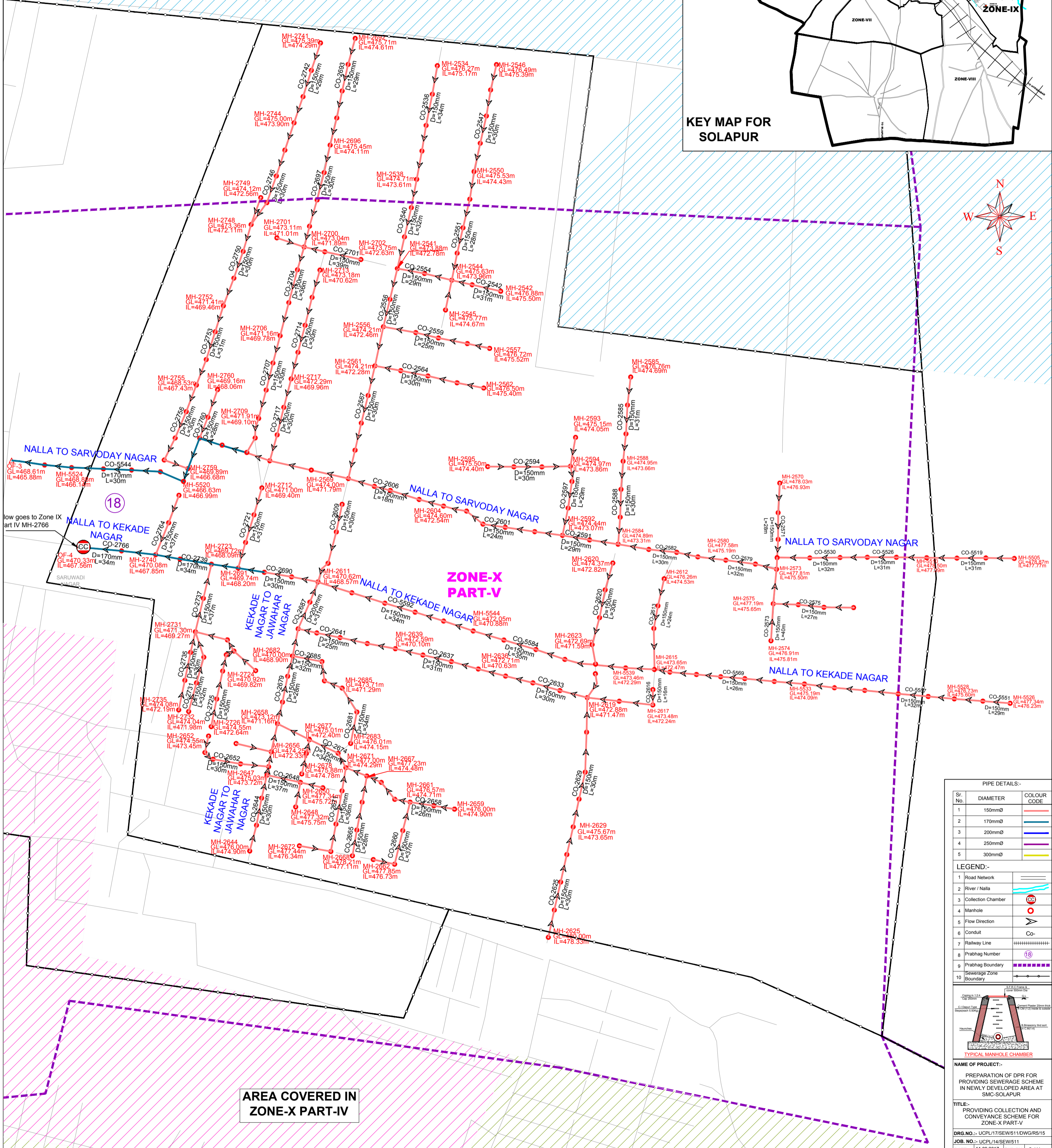
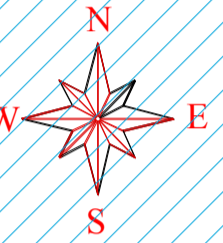


AREA COVERED IN ZONE-X PART-VII

ZONE-X PART-V

KEY MAP FOR SOLAPUR



AREA COVERED IN ZONE-X PART-IV

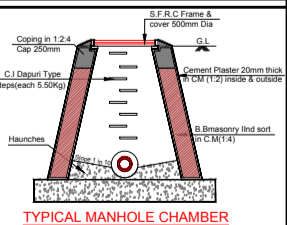
AREA COVERED IN ZONE-X PART-III

PIPE DETAILS:-

| Sr. No. | DIAMETER | COLOR CODE |
|---------|----------|---------------|
| 1 | 150mmØ | [Red Line] |
| 2 | 170mmØ | [Blue Line] |
| 3 | 200mmØ | [Green Line] |
| 4 | 250mmØ | [Purple Line] |
| 5 | 300mmØ | [Yellow Line] |

LEGEND:-

| | | |
|----|------------------------|----------------------|
| 1 | Road Network | [Black Line] |
| 2 | River / Nalla | [Blue Line] |
| 3 | Collection Chamber | [CC Symbol] |
| 4 | Manhole | [MH Symbol] |
| 5 | Flow Direction | [Arrow Symbol] |
| 6 | Conduit | [Co- Symbol] |
| 7 | Railway Line | [Dashed Line] |
| 8 | Prabhadh Number | [18 Symbol] |
| 9 | Prabhadh Boundary | [Dashed Purple Line] |
| 10 | Sewerage Zone Boundary | [Dashed Black Line] |



NAME OF PROJECT:-
PREPARATION OF DPR FOR PROVIDING SEWERAGE SCHEME IN NEWLY DEVELOPED AREA AT SMC-SOLAPUR

TITLE:-
PROVIDING COLLECTION AND CONVEYANCE SCHEME FOR ZONE-X PART-V

DRG NO.: UCPL/17/SEW/11/DWG/5/15
JOB NO.: UCPL/14/SEW/11
DATE: 11.09.2017 CHD BY: S.J.Y.
DRN BY: A.S.K. SCALE: 1:2000
CONSULTANTS:

